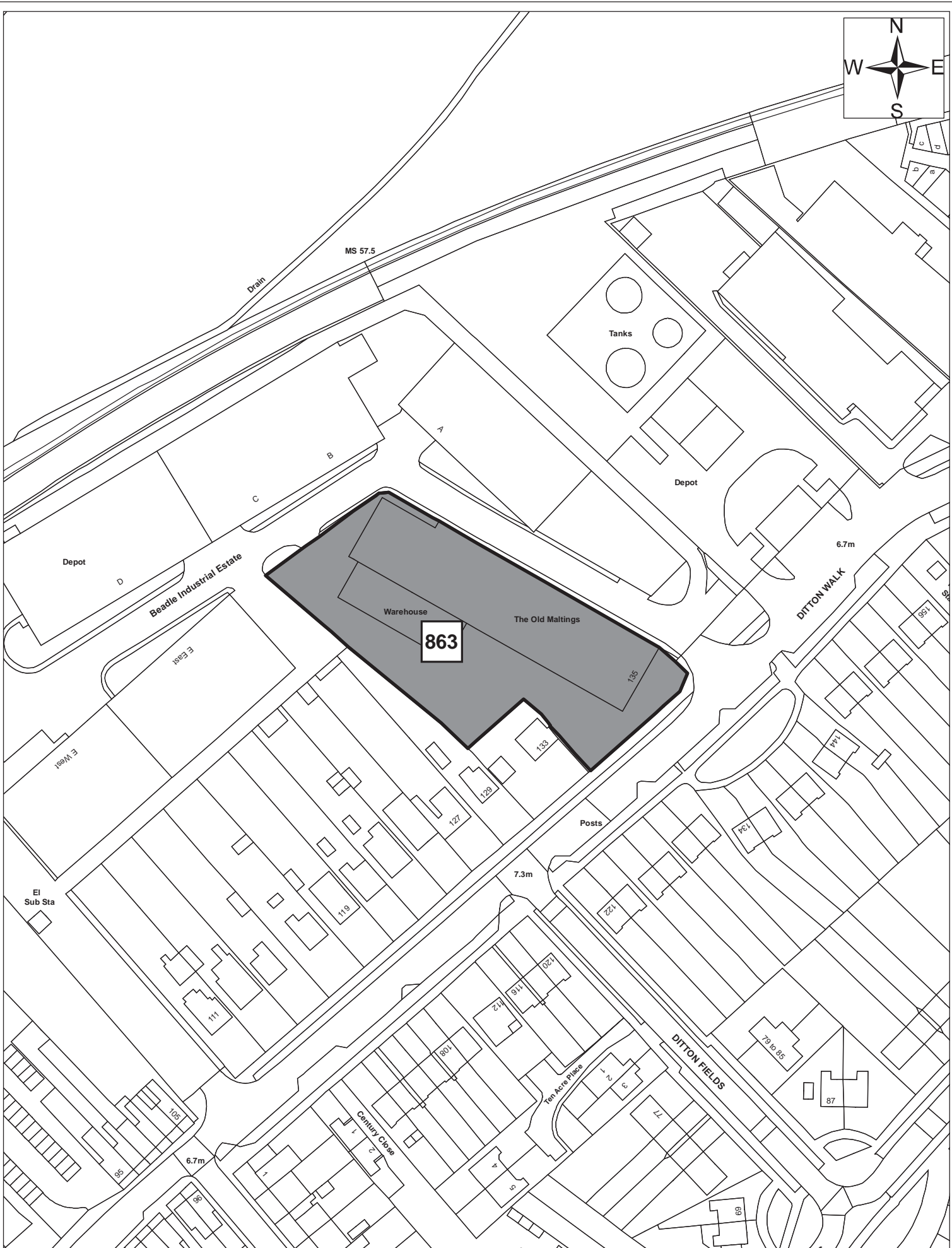
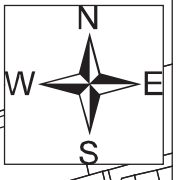


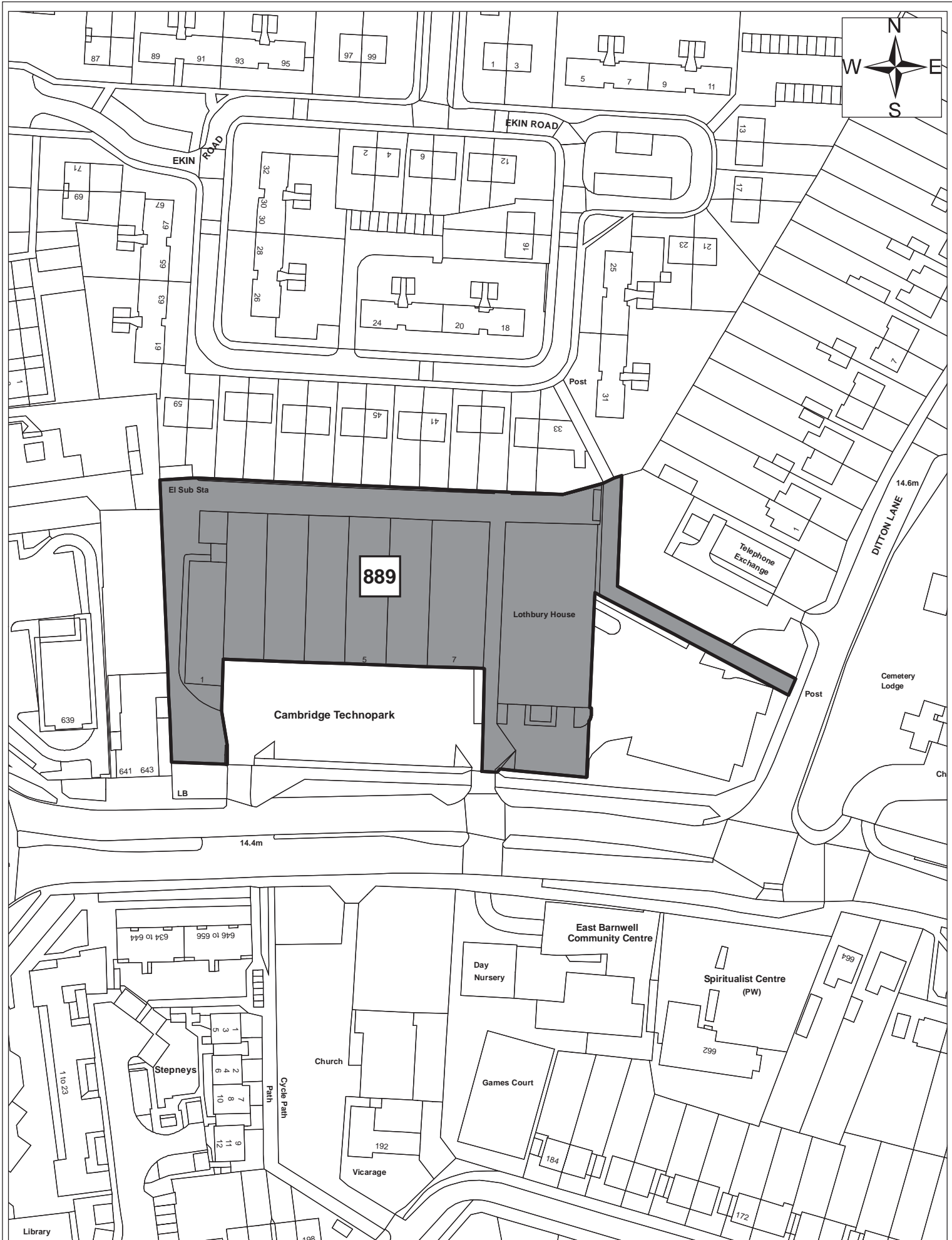
Site 481

Date:	1st September 2011
Produced by:	Matthew Merry
Section/Department:	Environment
Scale:	1:3,250



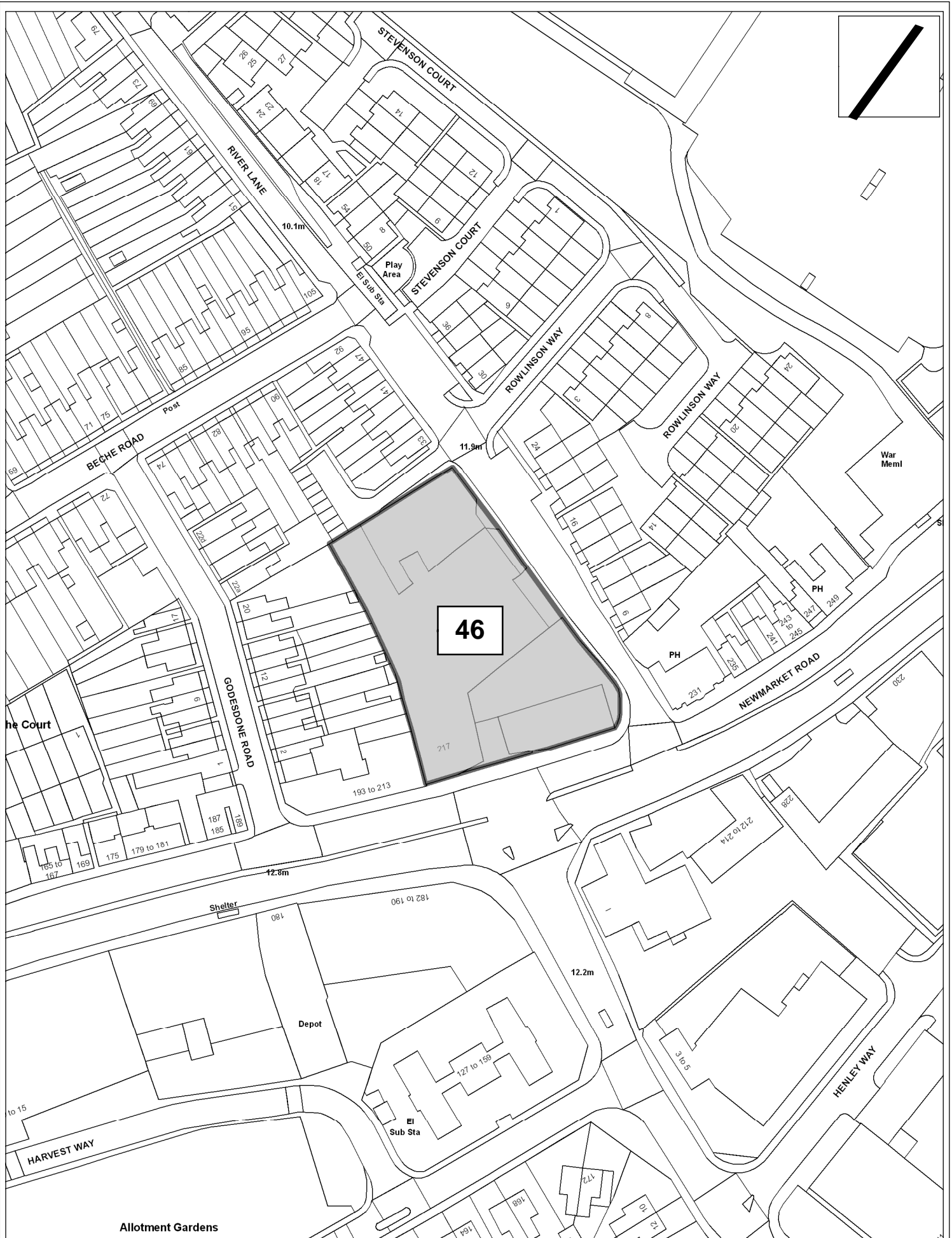
Site 863

Date:	1st September 2011
Produced by:	Matthew Merry
Section/Department:	Environment
Scale:	1:1,250



Site 889

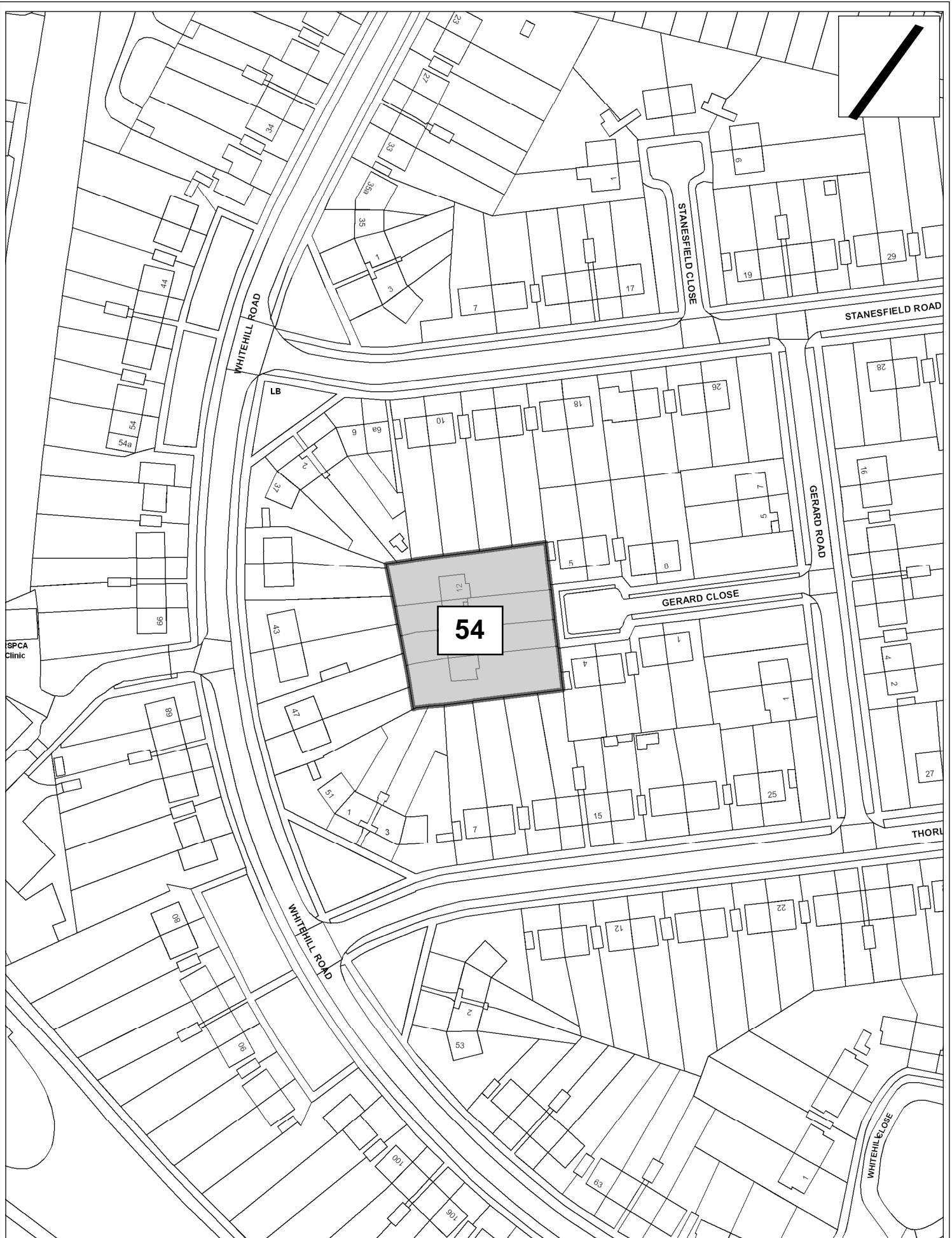
Date:	1st September 2011
Produced by:	Matthew Merry
Section/Department:	Environment
Scale:	1:1,250



Site 46

Date:	19/08/11
Produced by:	Myles Greensmith
Section/Department:	Environment
Scale:	1:1250


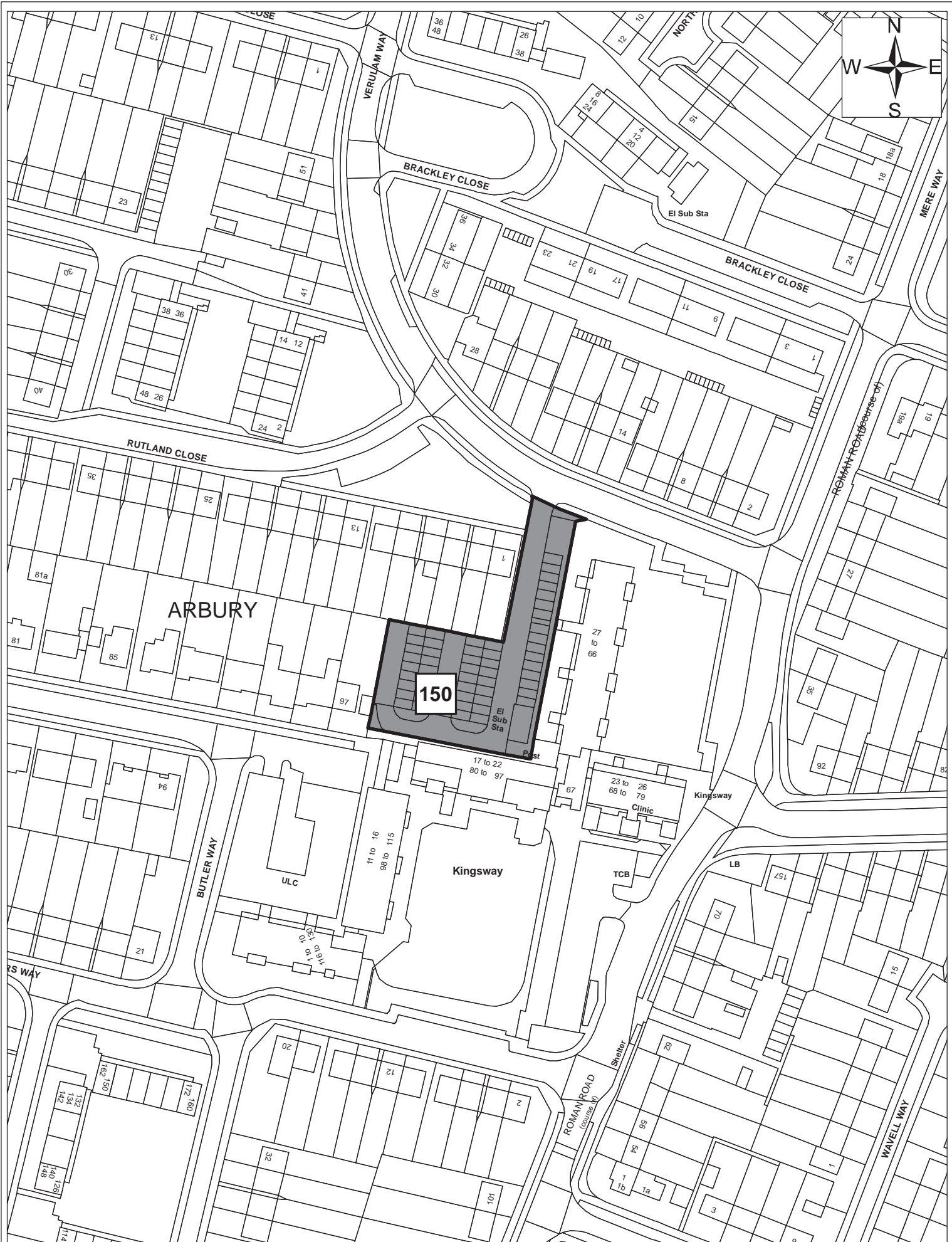
© Crown copyright and database right 2011. Ordnance Survey Licence number 100019730.



© Crown copyright and database right 2011. Ordnance Survey Licence number 100019730.

Site 54

Date:	05/05/11
Produced by:	Matthew Merry
Section/Department:	Environment
Scale:	1:1250



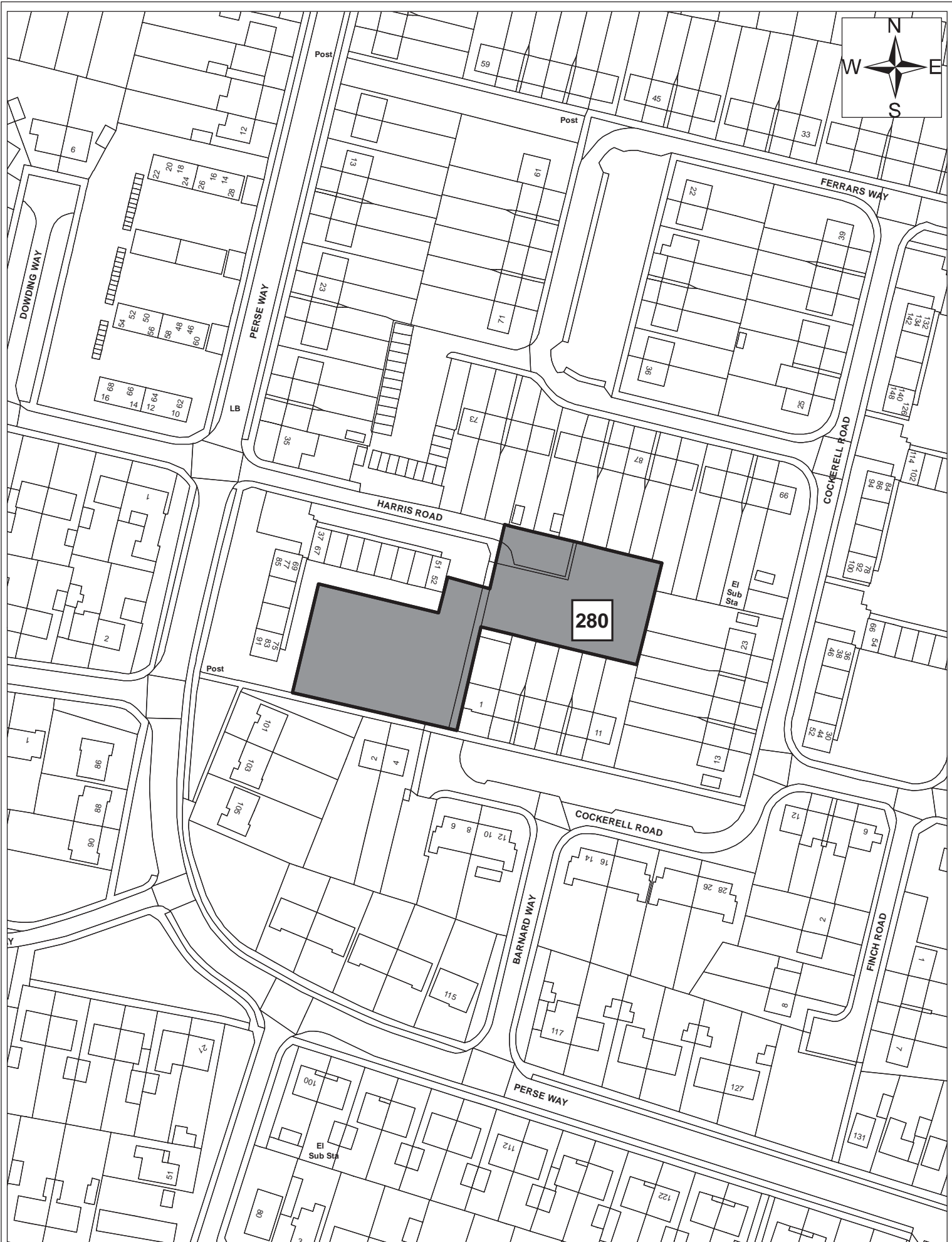
Site 150

Date:	1st September 2011
Produced by:	Matthew Merry
Section/Department:	Environment
Scale:	1:1,250



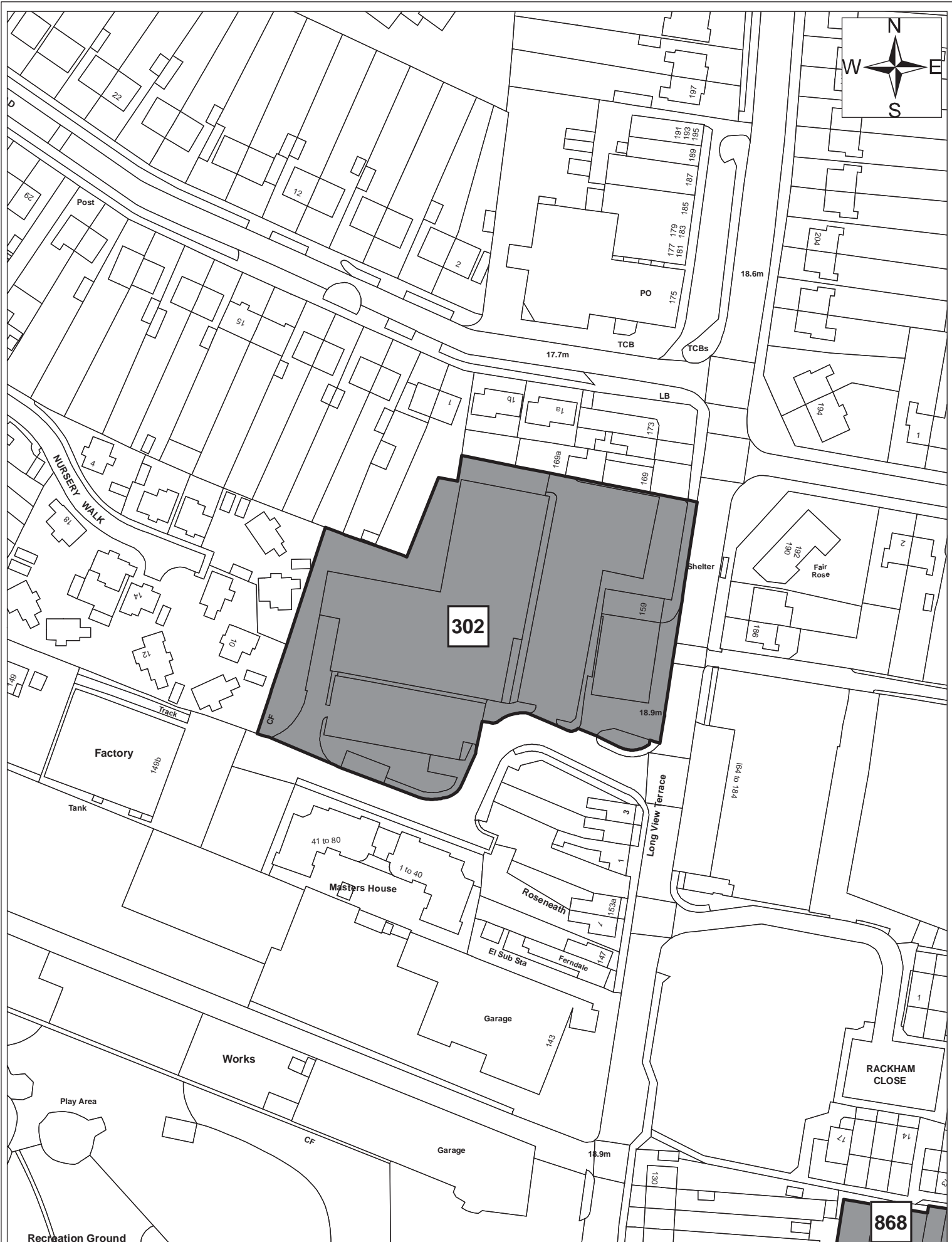
Site 251

Date:	1st September 2011
Produced by:	Matthew Merry
Section/Department:	Environment
Scale:	1:1,250



Site 280

Date:	1st September 2011
Produced by:	Matthew Merry
Section/Department:	Environment
Scale:	1:1,250



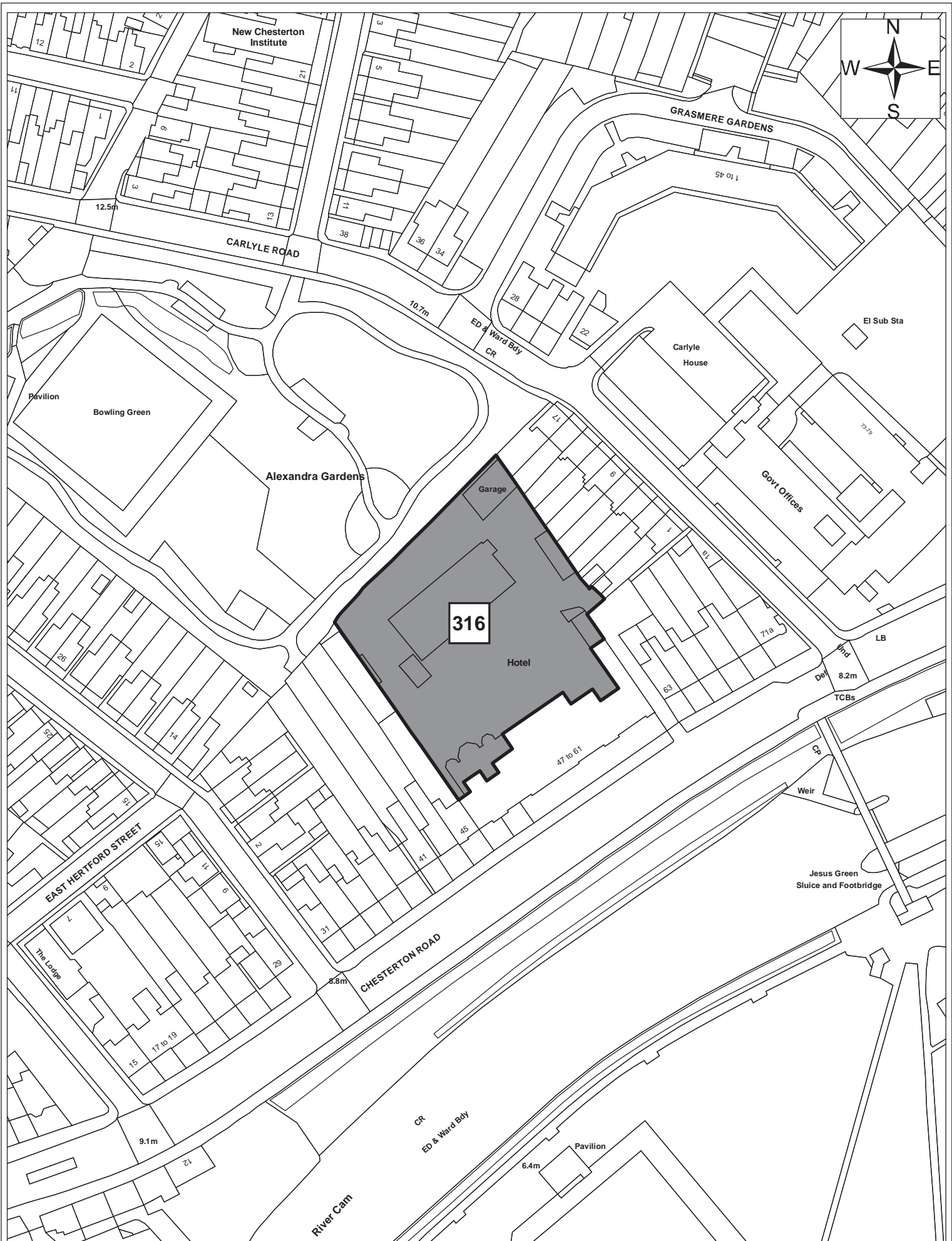
Site 302

Date:	1st September 2011
Produced by:	Matthew Merry
Section/Department:	Environment
Scale:	1:1,250



Site 303

Date:	1st September 2011
Produced by:	Matthew Merry
Section/Department:	Environment
Scale:	1:1,250



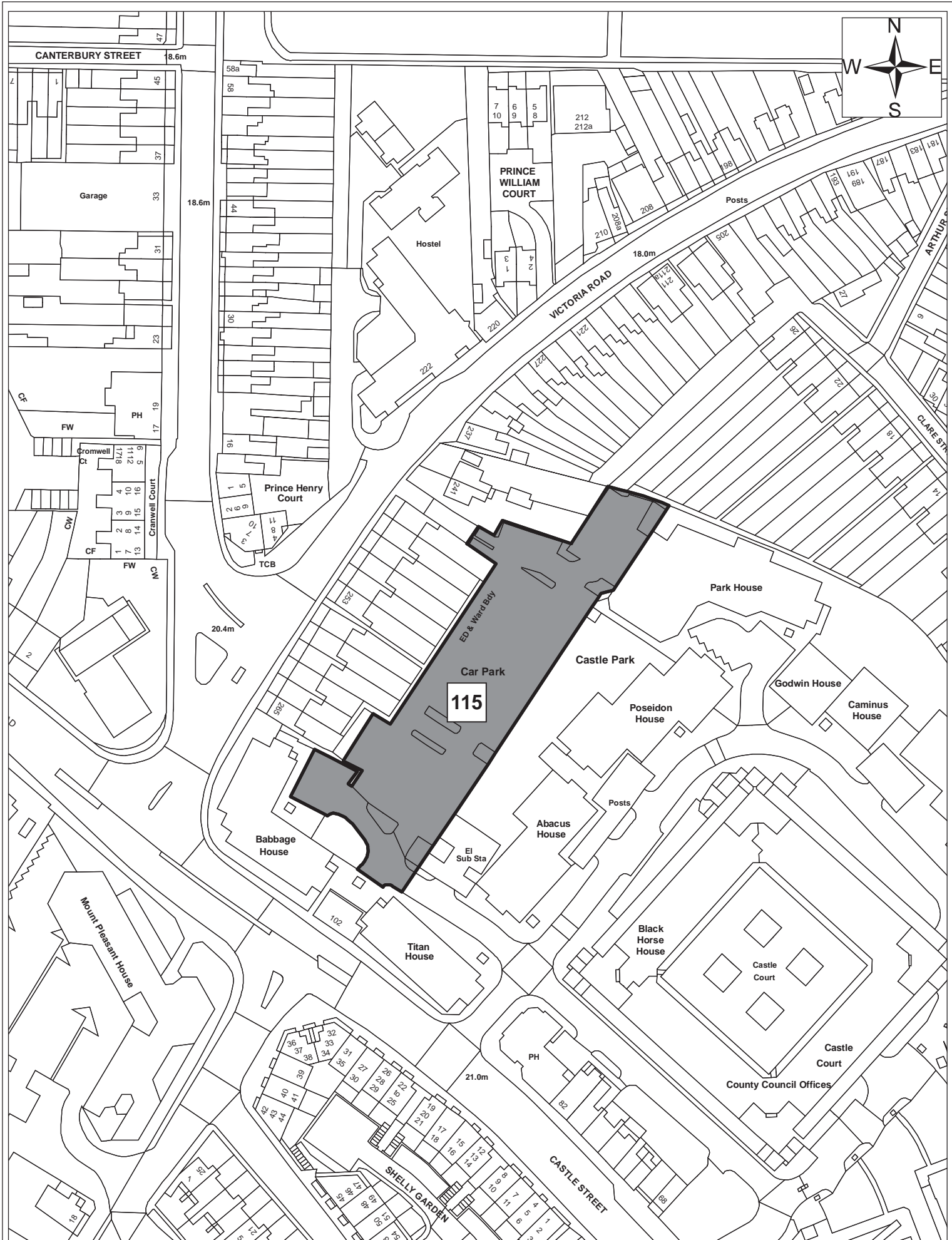
Site 316

Date:	1st September 2011
Produced by:	Matthew Merry
Section/Department:	Environment
Scale:	1:1,250



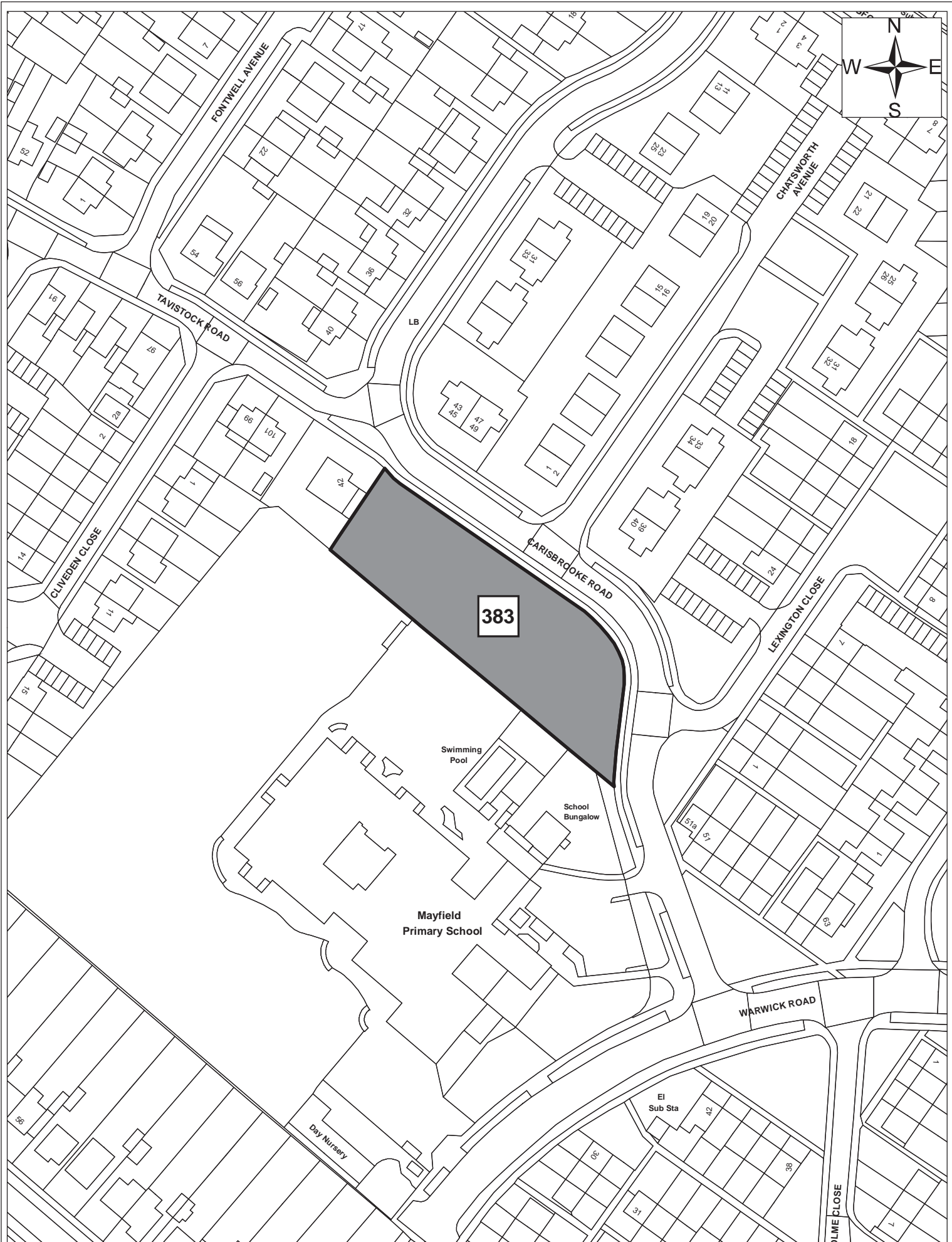
Site 868

Date:	1st September 2011
Produced by:	Matthew Merry
Section/Department:	Environment
Scale:	1:1,250



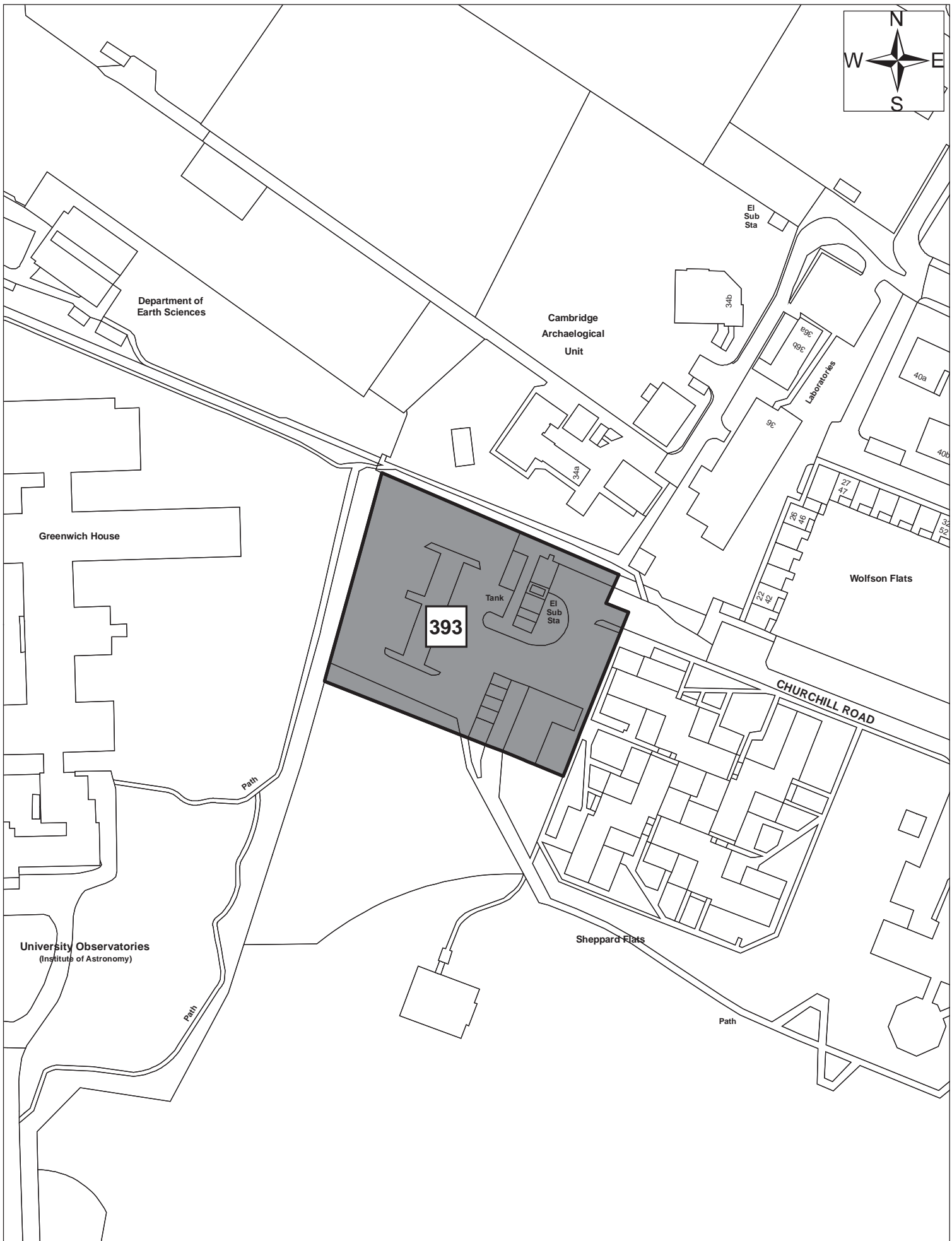

Site 115

Date:	1st September 2011
Produced by:	Matthew Merry
Section/Department:	Environment
Scale:	1:1,250



Site 383

Date:	1st September 2011
Produced by:	Matthew Merry
Section/Department:	Environment
Scale:	1:1,250

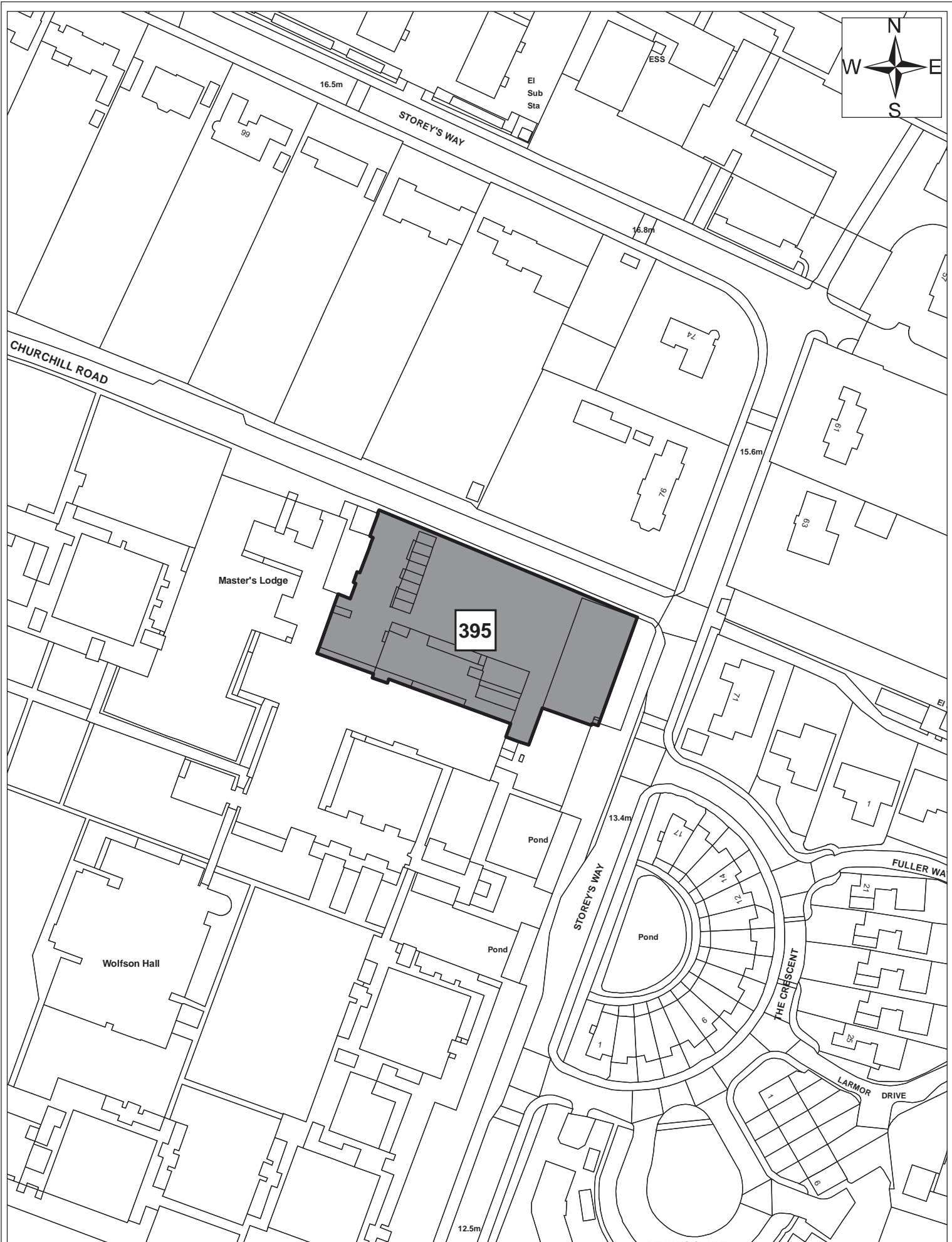


393



Site 393

Date:	1st September 2011
Produced by:	Matthew Merry
Section/Department:	Environment
Scale:	1:1,250



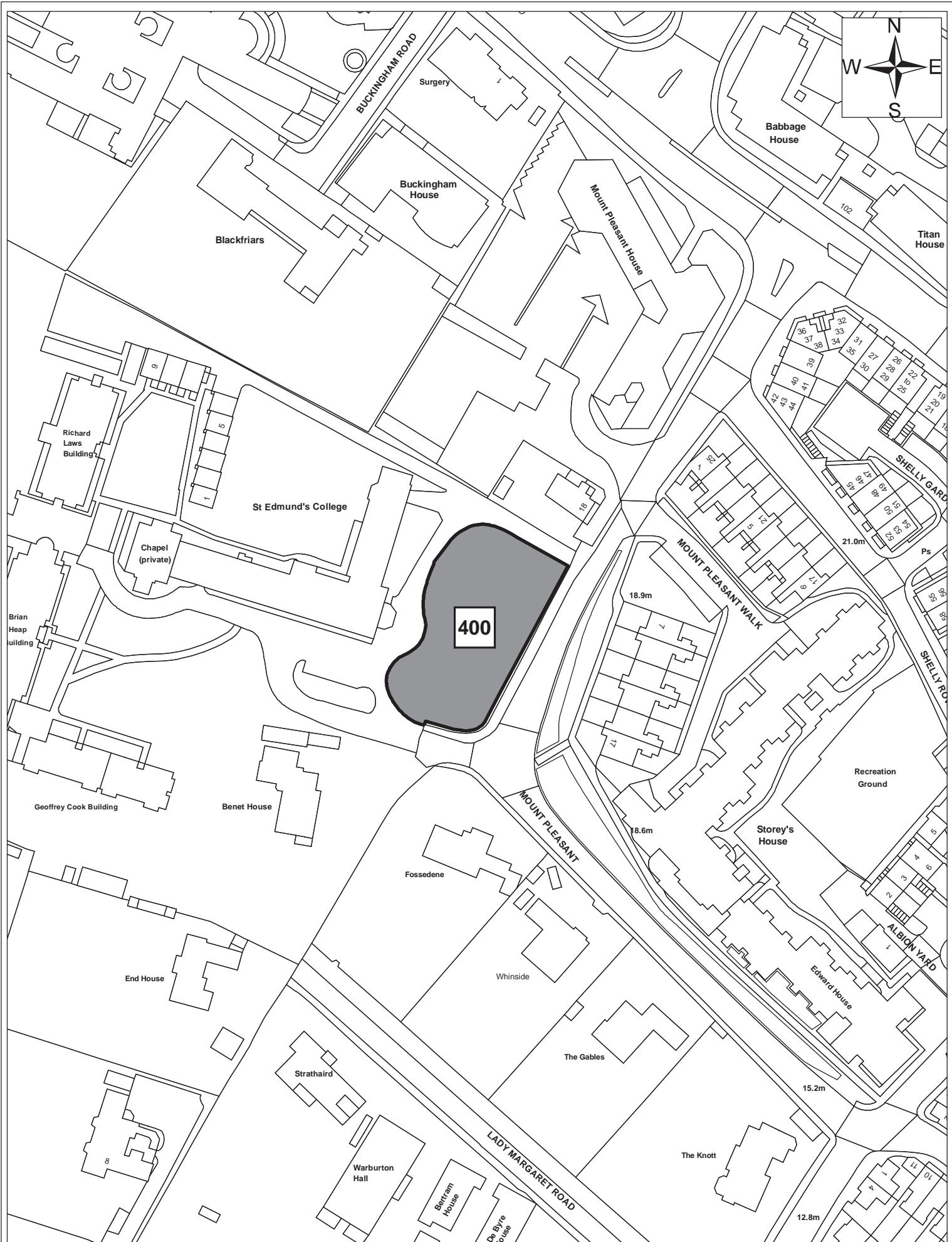
Site 395

Date:	1st September 2011
Produced by:	Matthew Merry
Section/Department:	Environment
Scale:	1:1,250



Site 398

Date:	1st September 2011
Produced by:	Matthew Merry
Section/Department:	Environment
Scale:	1:1,250



Site 400

Date:	1st September 2011
Produced by:	Matthew Merry
Section/Department:	Environment
Scale:	1:1,250



Site 406

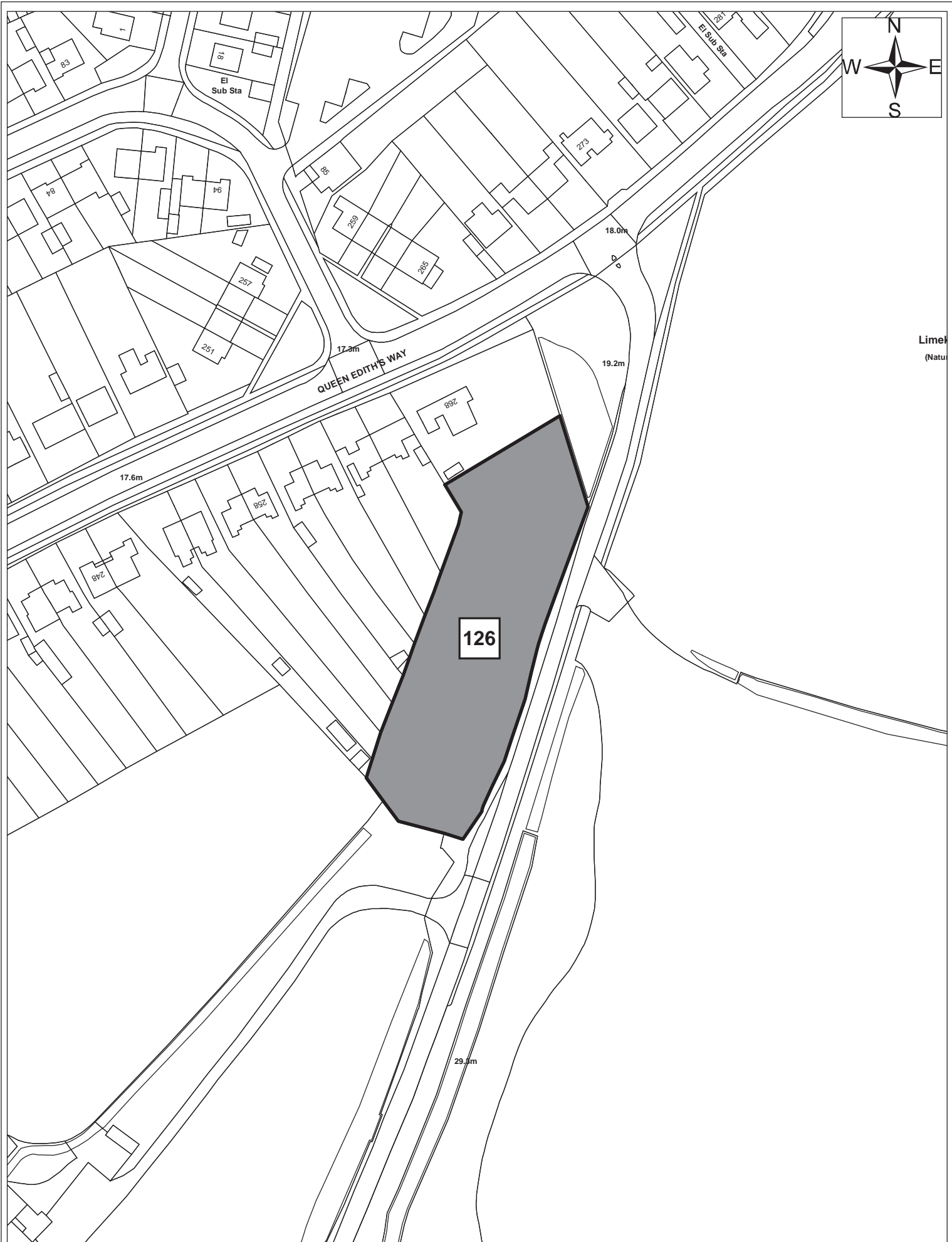
Date:	1st September 2011
Produced by:	Matthew Merry
Section/Department:	Environment
Scale:	1:1,250



Site 899

© Crown copyright and database right 2011. Ordnance Survey Licence number 100019730. 487

Date:	25th November 2011
Produced by:	Matthew Merry
Section/Department:	Environment
Scale:	1:2,250

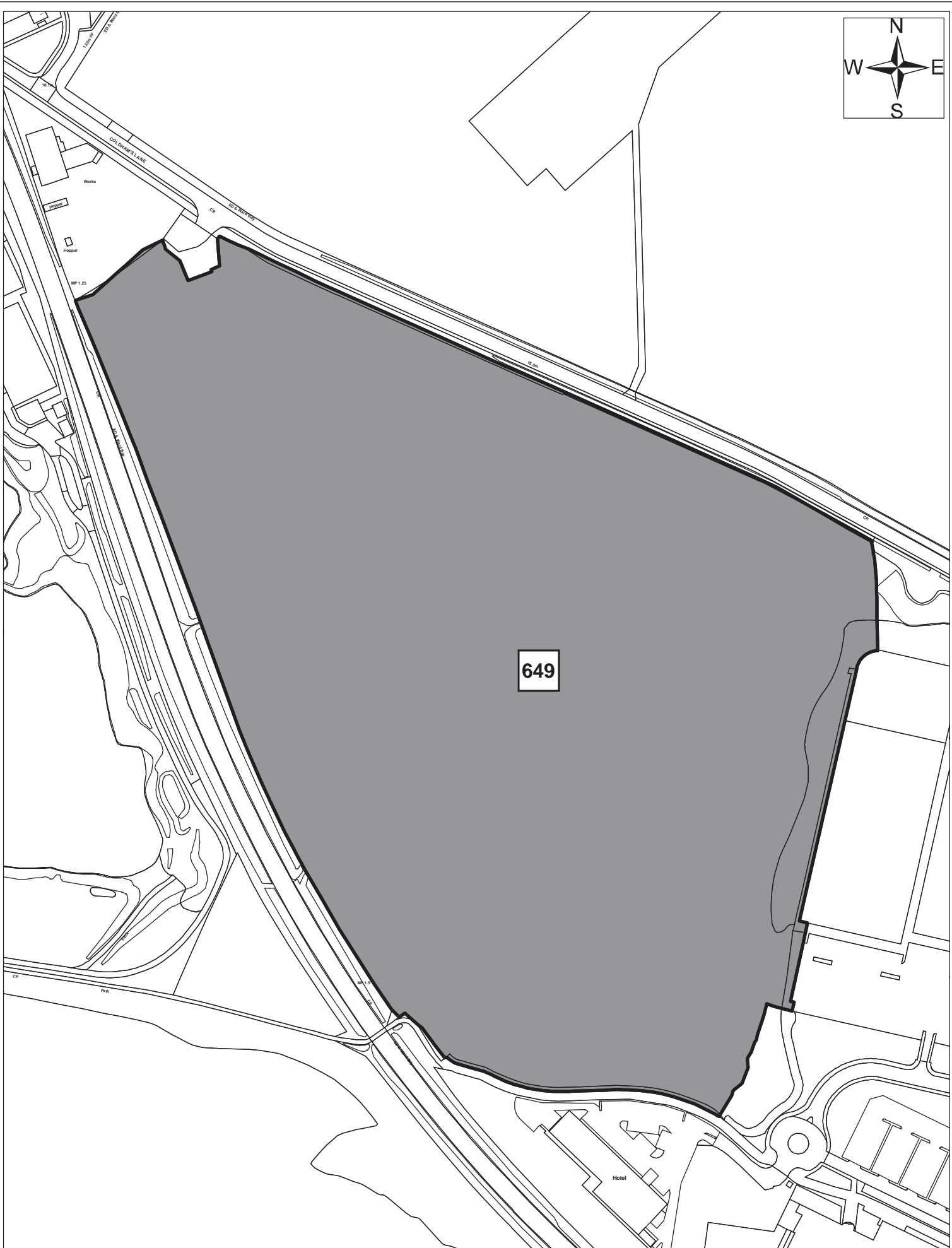


Lime
(Natur



Site 126

Date:	1st September 2011
Produced by:	Matthew Merry
Section/Department:	Environment
Scale:	1:1,250



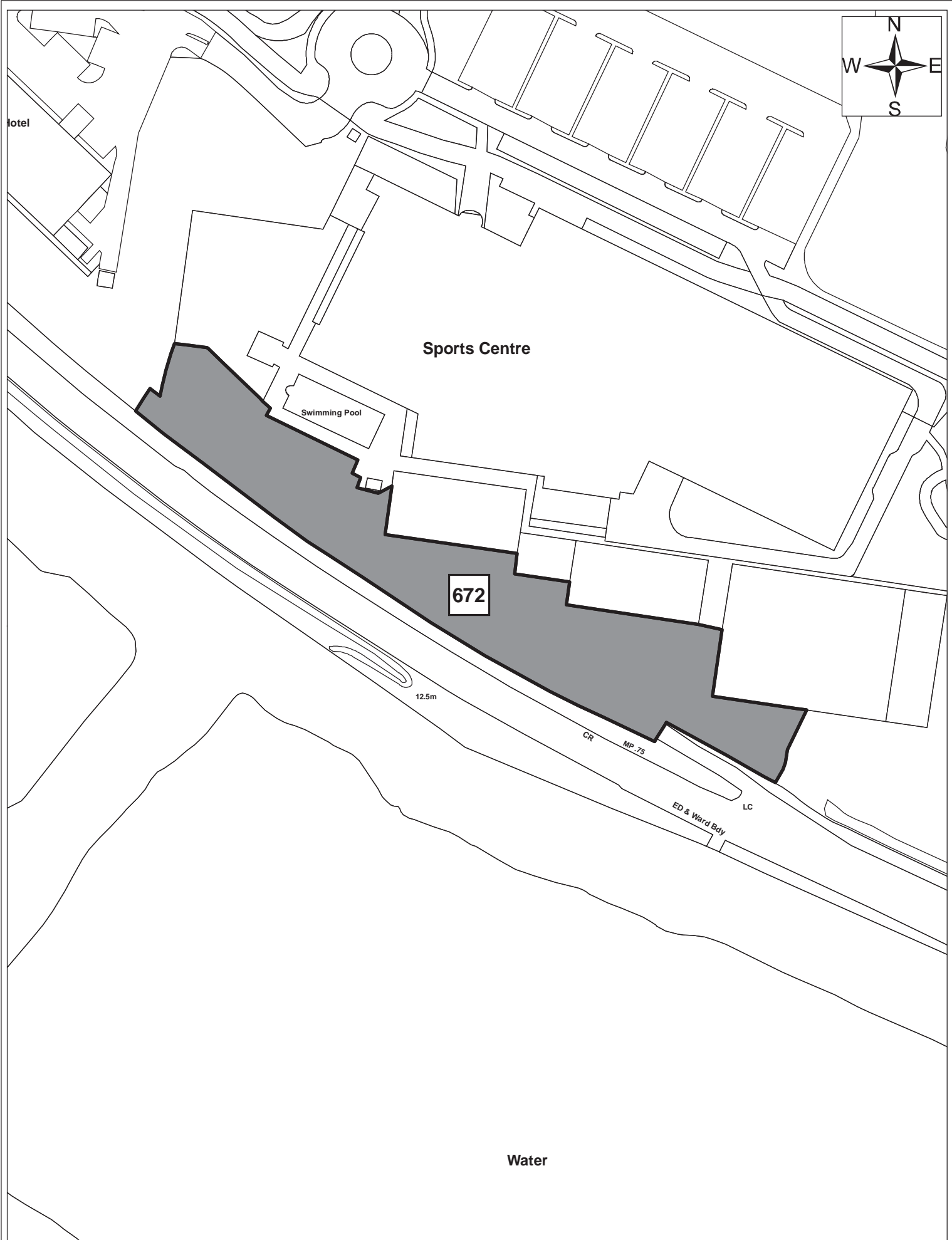
649



Site 649

© Crown copyright and database right 2011. Ordnance Survey Licence number 100019730.

Date:	1st September 2011
Produced by:	Matthew Merry
Section/Department:	Environment
Scale:	1:2,500



Site 672

Date:	1st September 2011
Produced by:	Matthew Merry
Section/Department:	Environment
Scale:	1:1,250



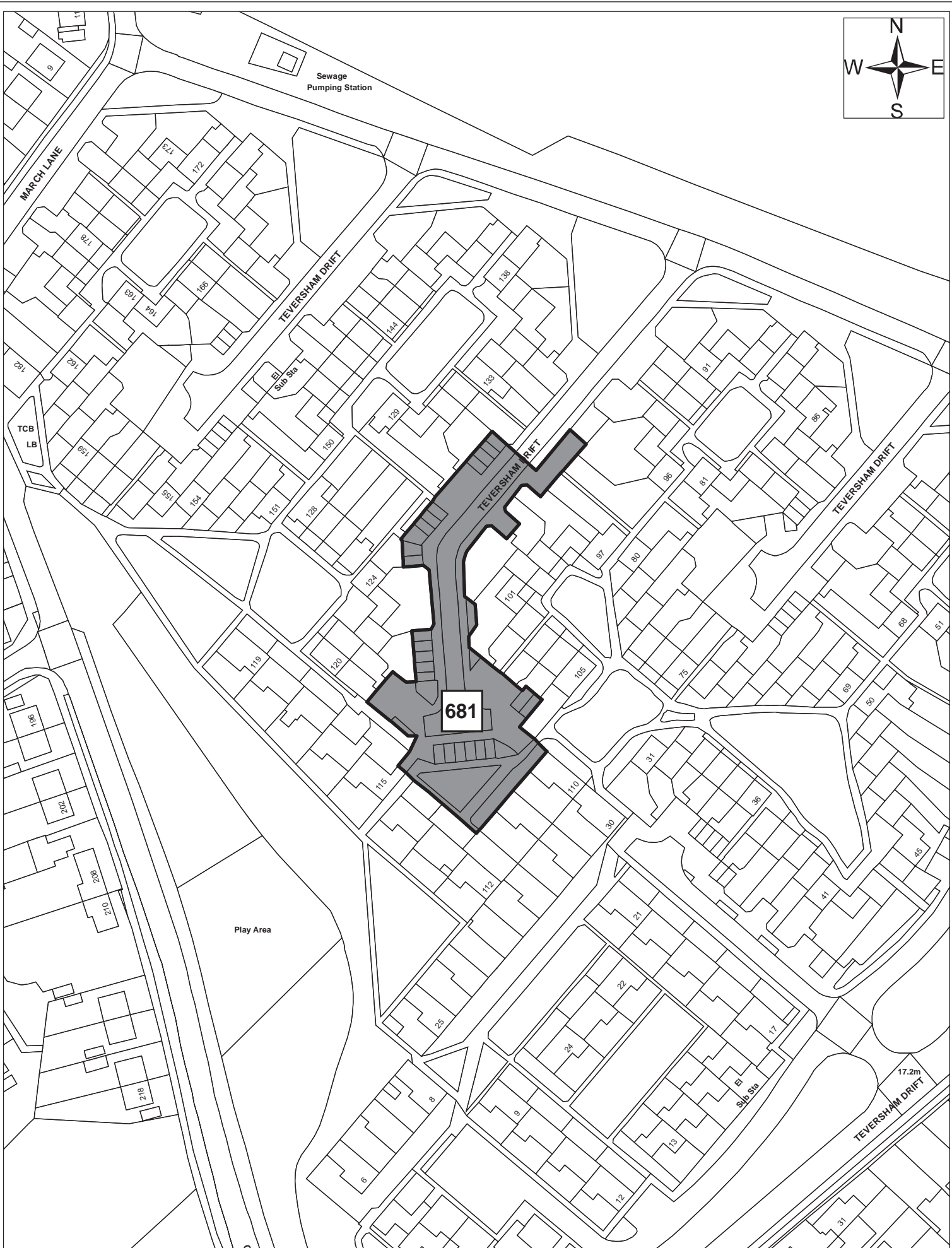
676



Site 676

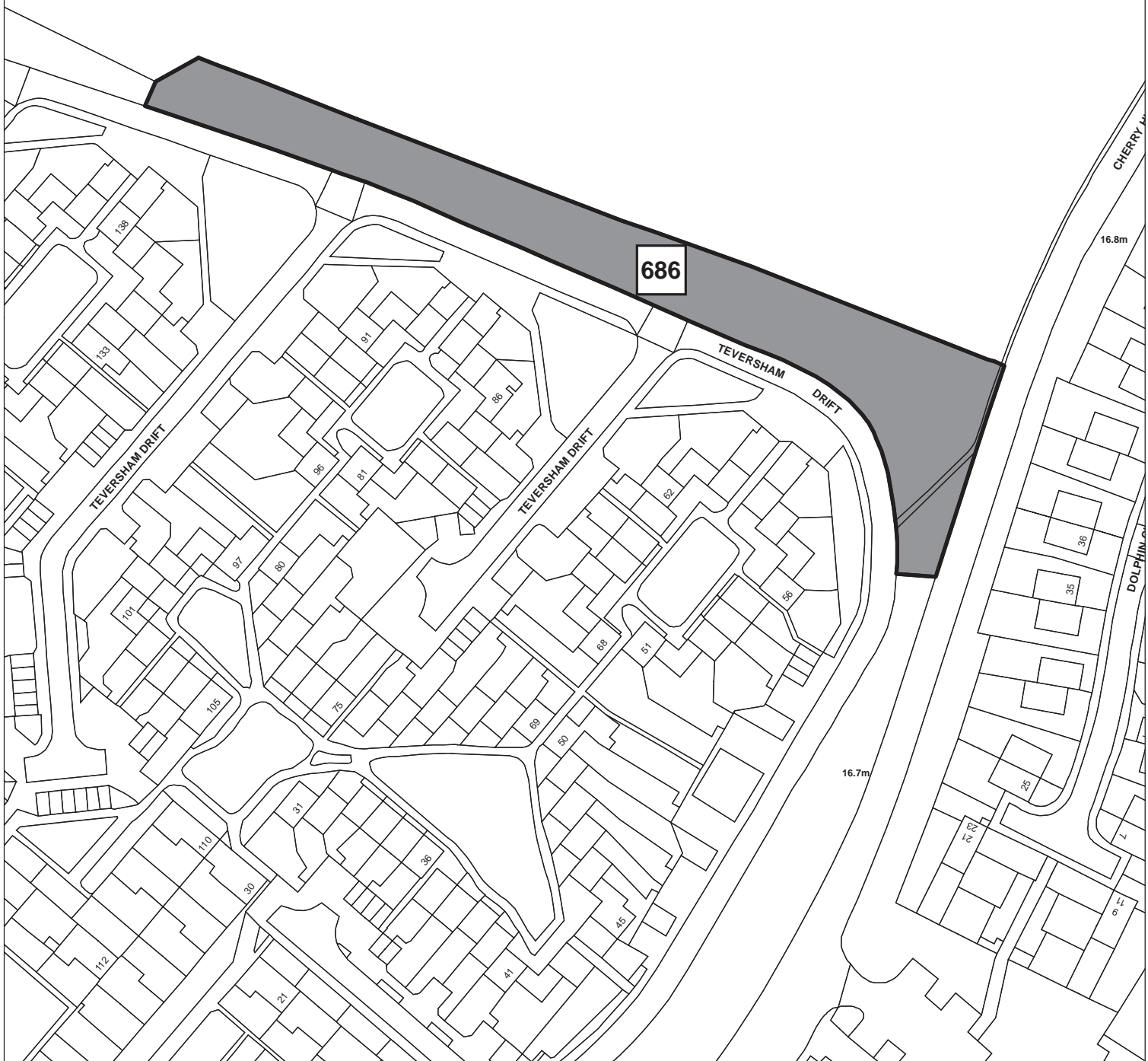
© Crown copyright and database right 2011. Ordnance Survey Licence number 100019730. 491

Date:	1st September 2011
Produced by:	Matthew Merry
Section/Department:	Environment
Scale:	1:2,250



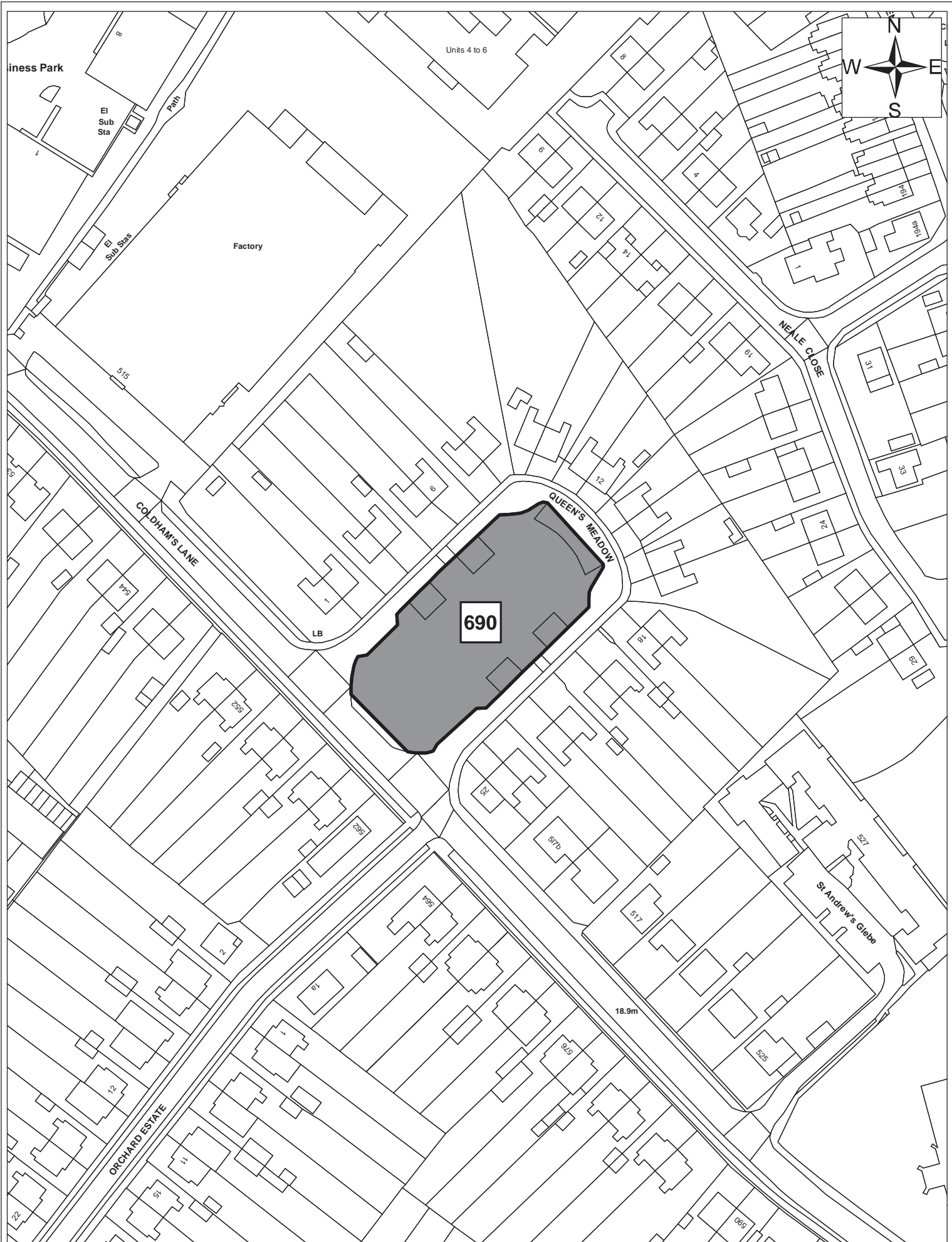
Site 681

Date:	1st September 2011
Produced by:	Matthew Merry
Section/Department:	Environment
Scale:	1:1,250



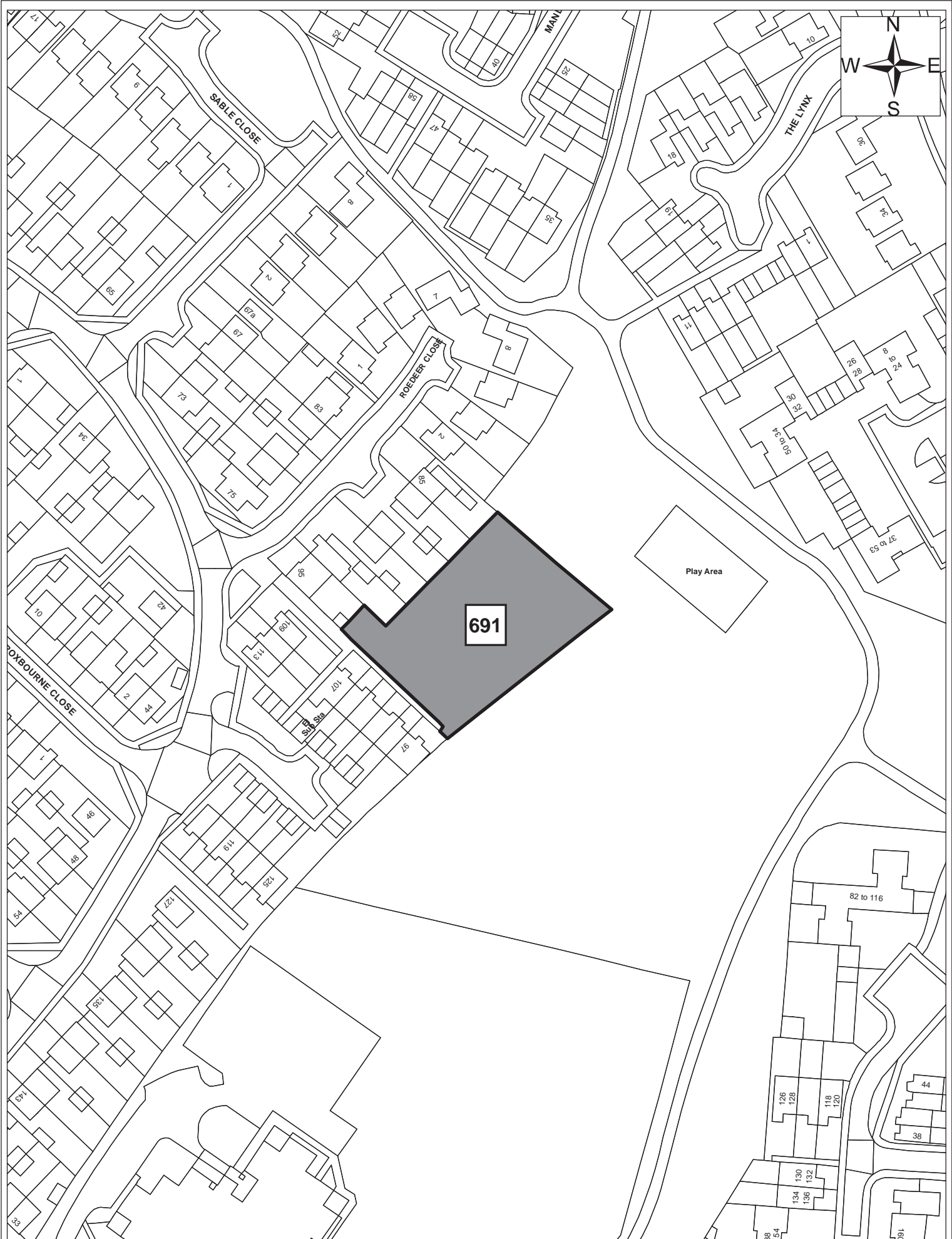
Site 686

Date:	1st September 2011
Produced by:	Matthew Merry
Section/Department:	Environment
Scale:	1:1,250




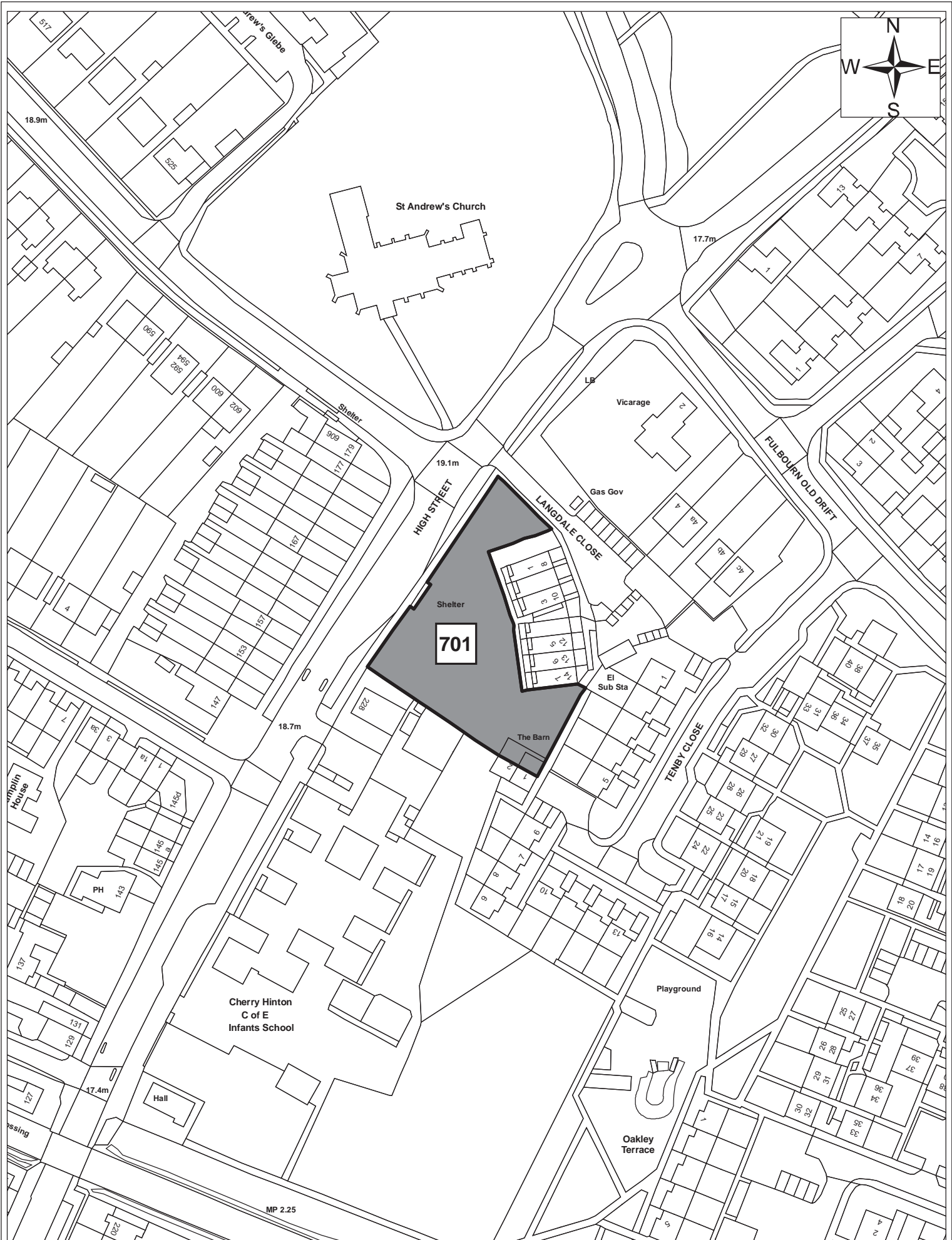
Site 690

Date:	1st September 2011
Produced by:	Matthew Merry
Section/Department:	Environment
Scale:	1:1,250



Site 691

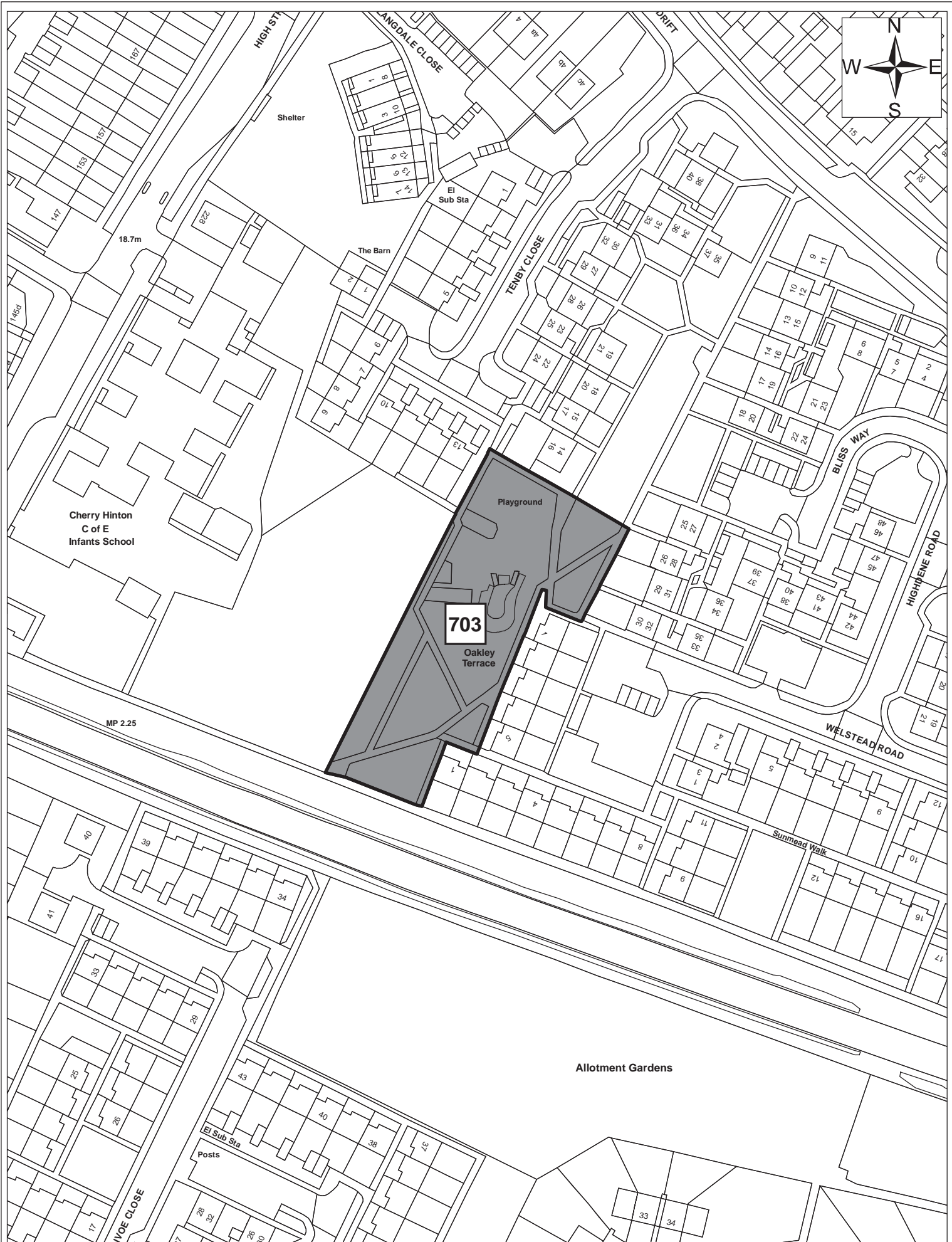
Date:	1st September 2011
Produced by:	Matthew Merry
Section/Department:	Environment
Scale:	1:1,250



Site 701

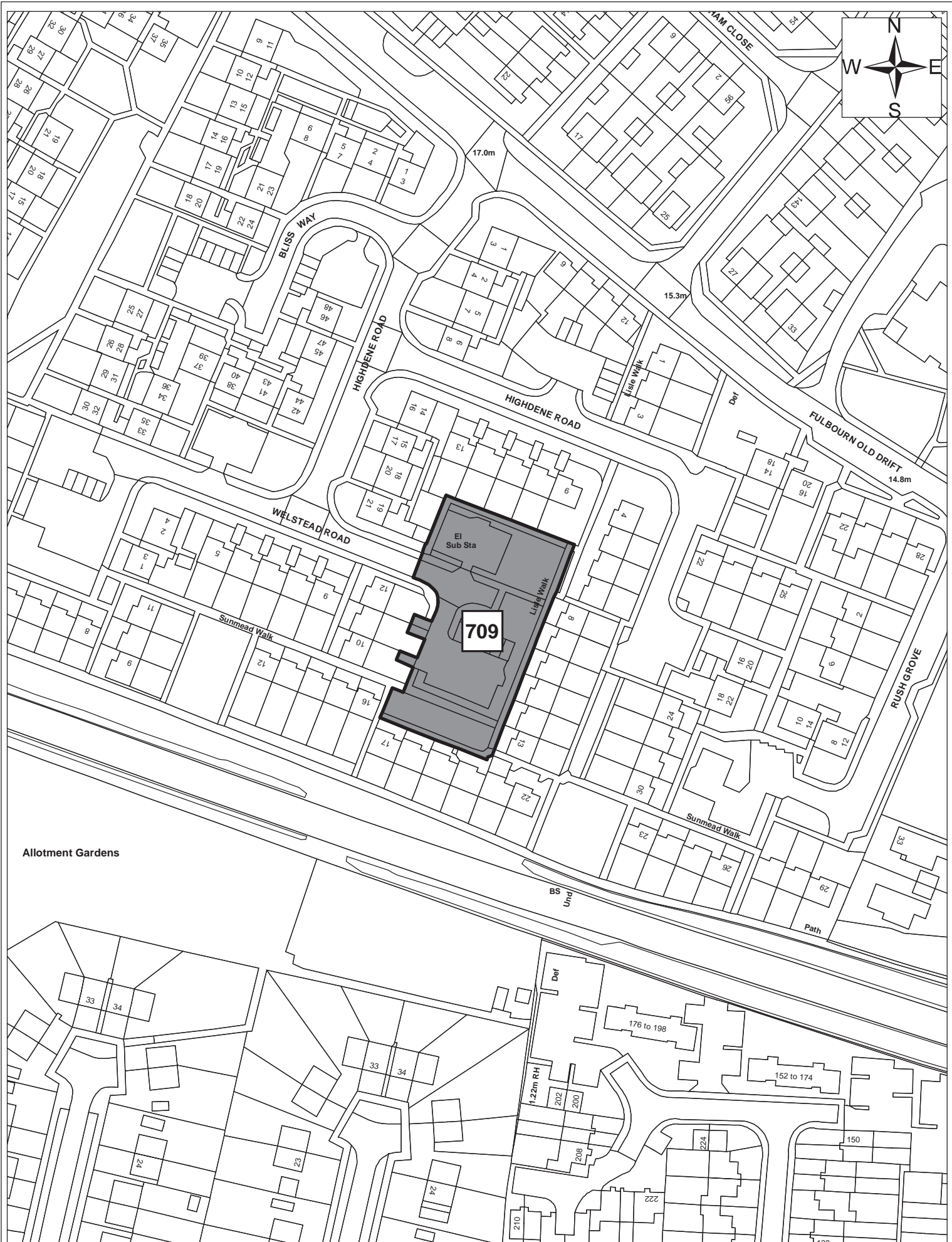
© Crown copyright and database right 2011. Ordnance Survey Licence number 100019730.

Date:	1st September 2011
Produced by:	Matthew Merry
Section/Department:	Environment
Scale:	1:1,250




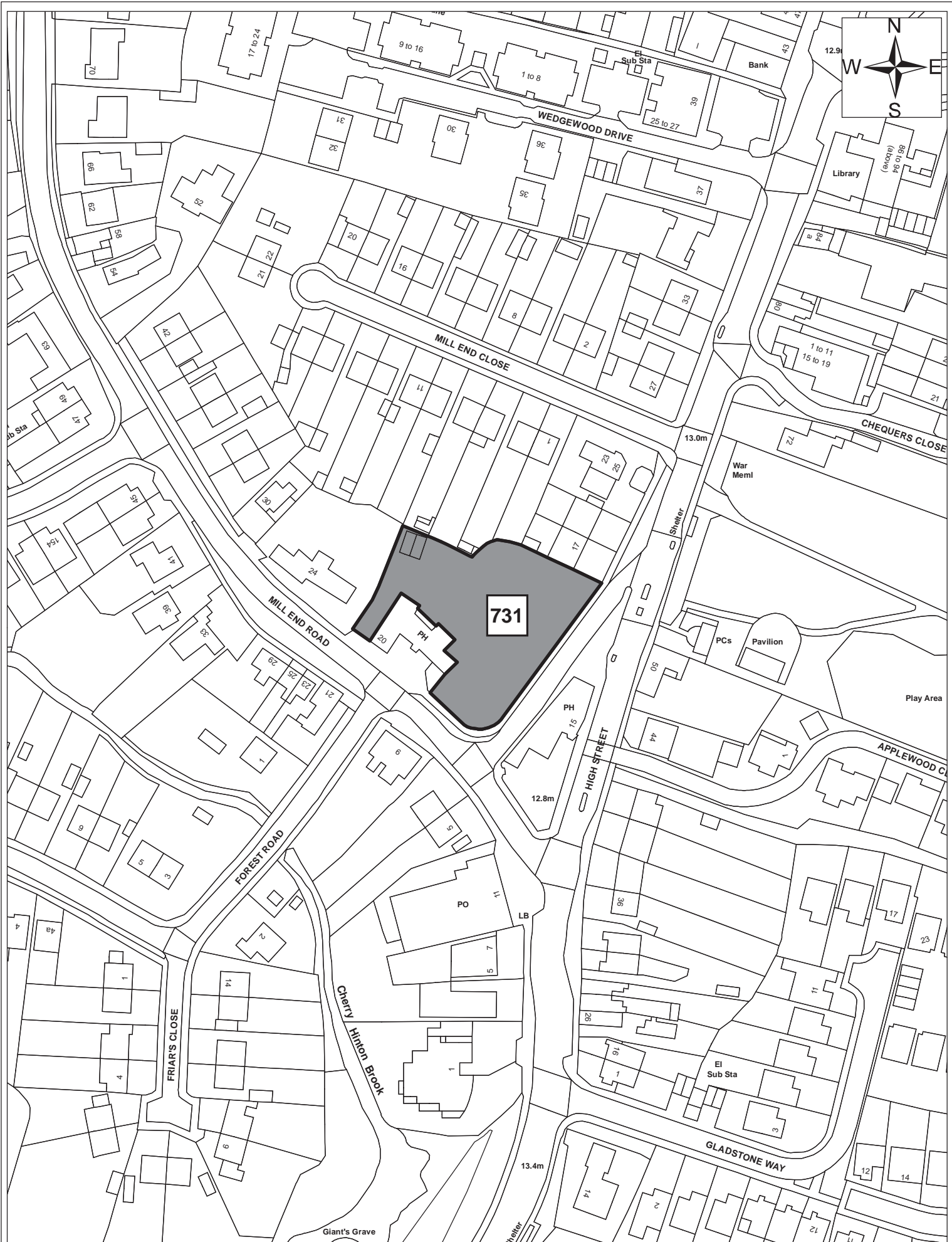
Site 703

Date:	1st September 2011
Produced by:	Matthew Merry
Section/Department:	Environment
Scale:	1:1,250



Site 709

Date:	1st September 2011
Produced by:	Matthew Merry
Section/Department:	Environment
Scale:	1:1,250




Site 731

Date:	1st September 2011
Produced by:	Matthew Merry
Section/Department:	Environment
Scale:	1:1,250



CHERRY HINTON

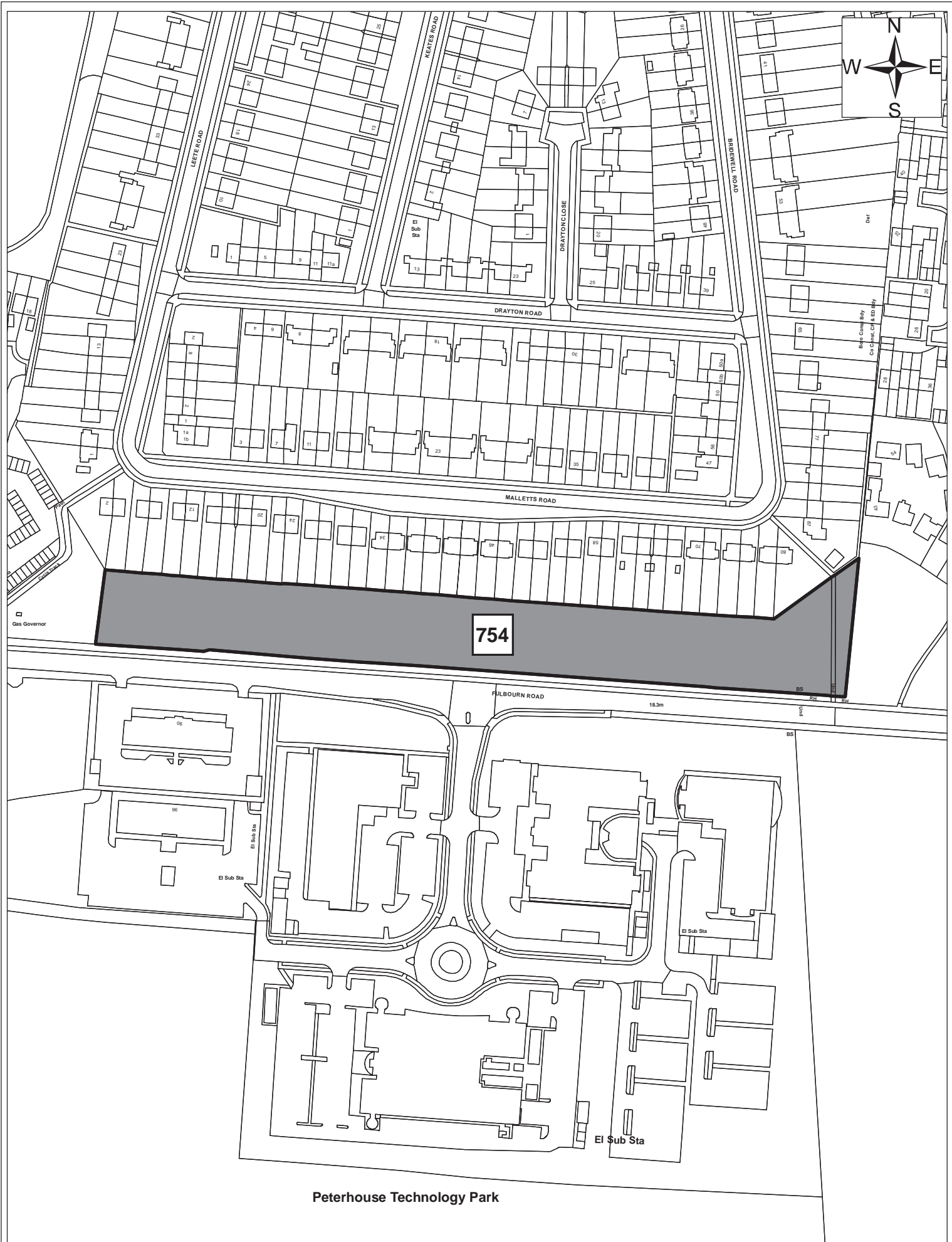
742



Site 742

© Crown copyright and database right 2011. Ordnance Survey Licence number 100019730. 500

Date:	1st September 2011
Produced by:	Matthew Merry
Section/Department:	Environment
Scale:	1:1,250

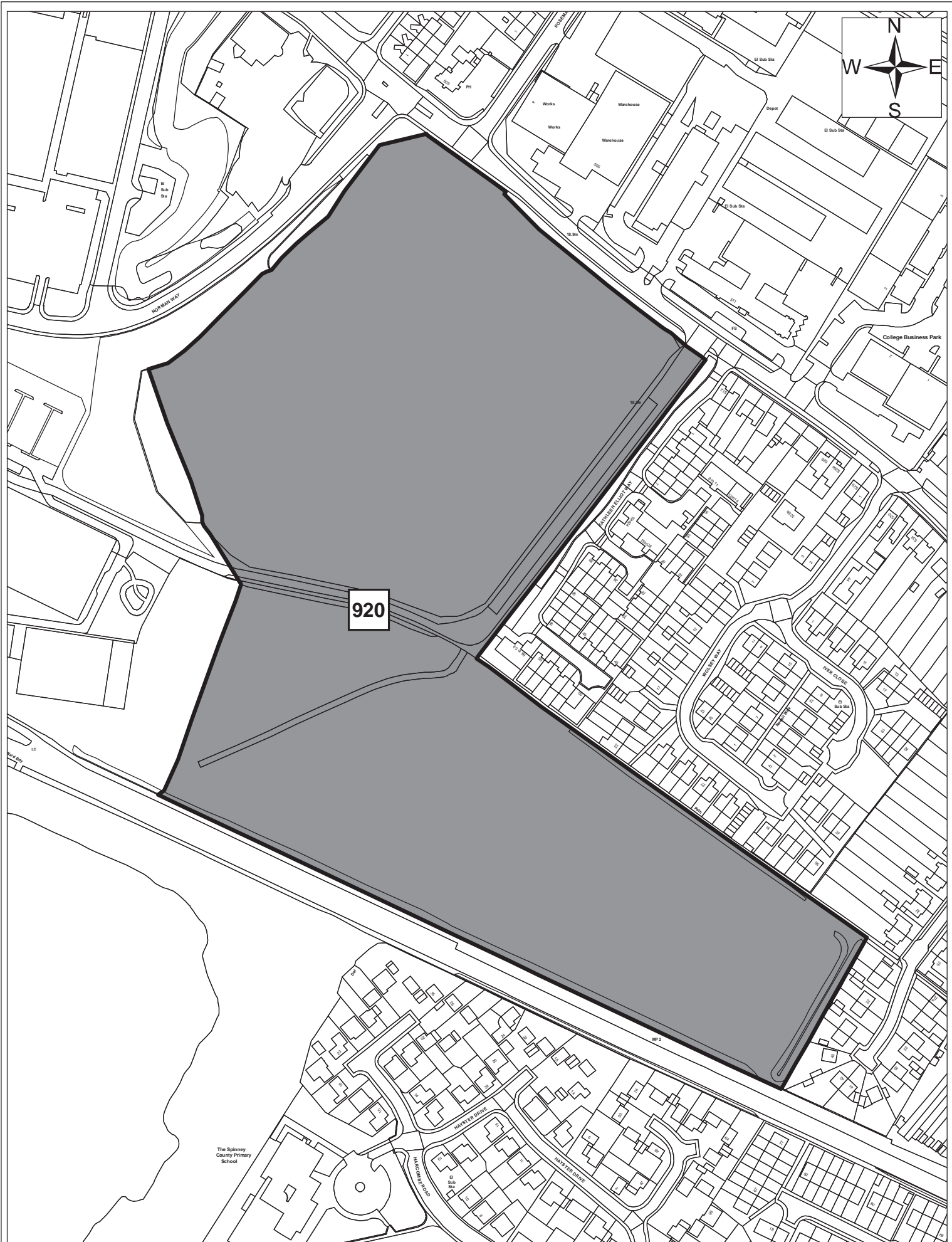


Peterhouse Technology Park



Site 754

Date:	1st September 2011
Produced by:	Matthew Merry
Section/Department:	Environment
Scale:	1:2,000



920



Site 920

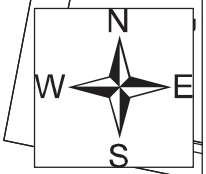
Date: 25th November 2011

Produced by: Matthew Merry

Section/Department: Environment

Scale: 1:2,500

Coleridge Recreation Ground



Allotment Gardens

079

El Sub Sta

FANSHAW ROAD

BANCROFT CLOSE

STERNE CLOSE

COLERIDGE ROAD



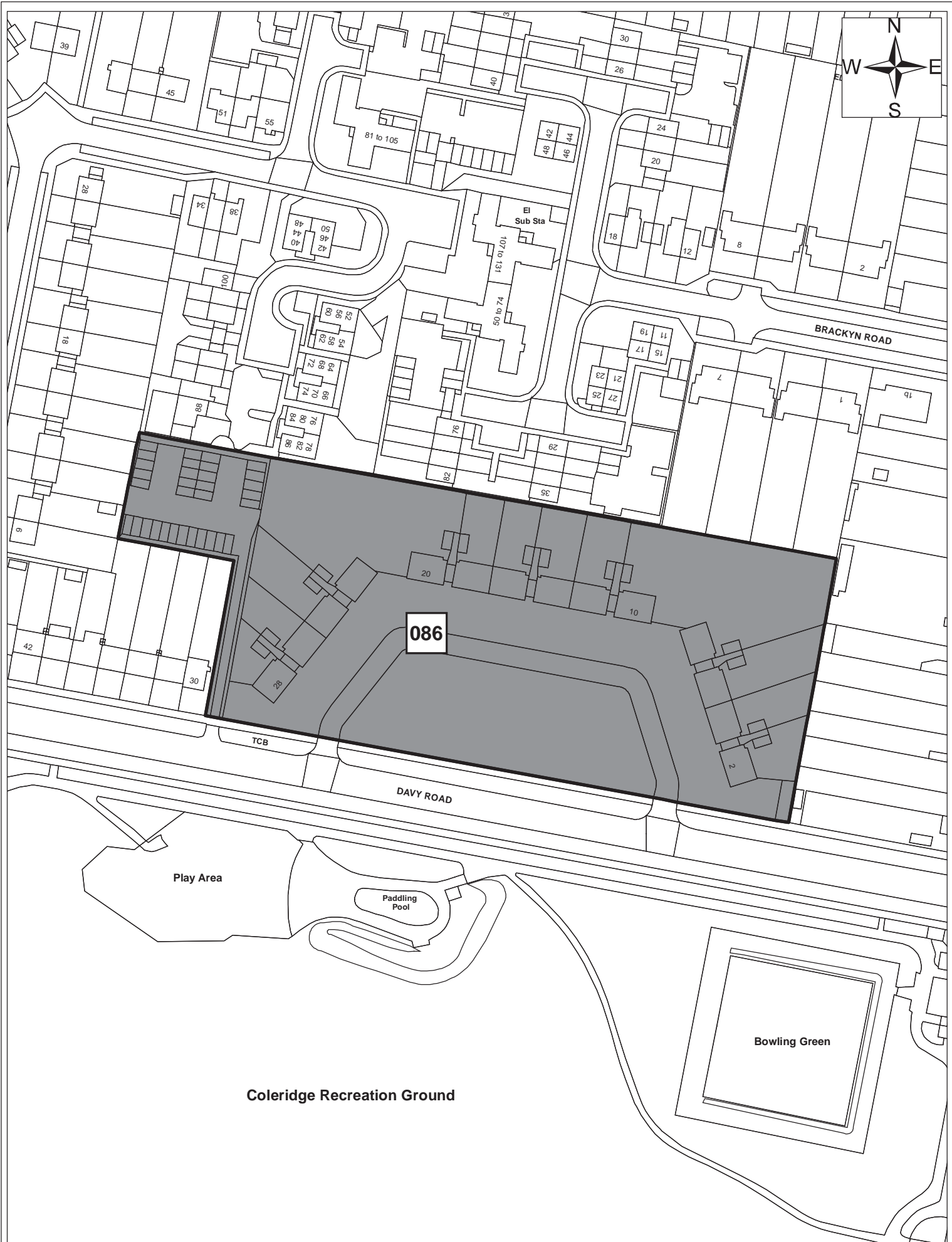
Site 079

Date: 1st September 2011

Produced by: Matthew Merry

Section/Department: Environment


Scale: 1:1,250



Site 086

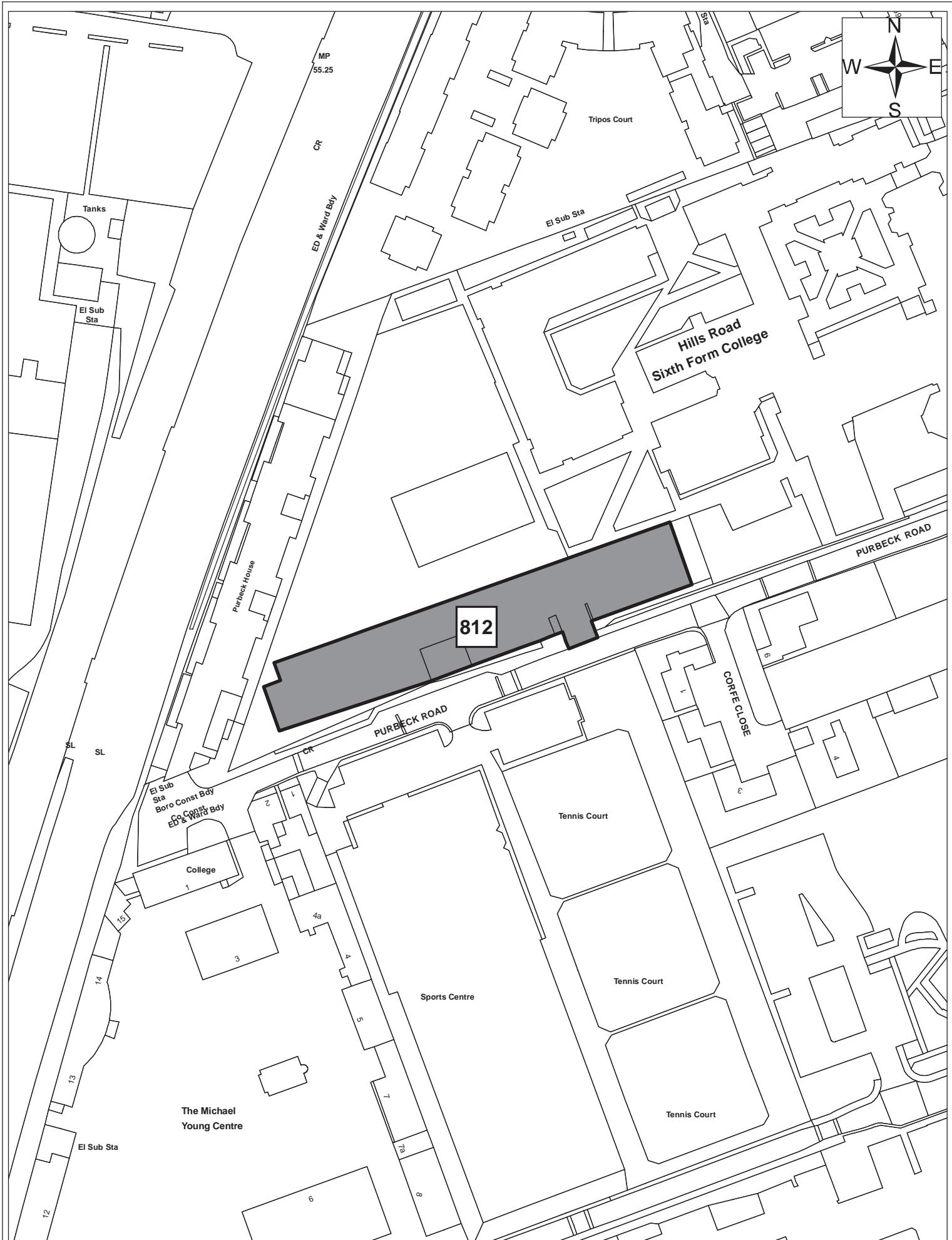
© Crown copyright and database right 2011. Ordnance Survey Licence number 100019730.

Date:	1st September 2011
Produced by:	Matthew Merry
Section/Department:	Environment
Scale:	1:1,250



Site 800

Date:	1st September 2011
Produced by:	Matthew Merry
Section/Department:	Environment
Scale:	1:1,250



Site 812

Date:	1st September 2011
Produced by:	Matthew Merry
Section/Department:	Environment
Scale:	1:1,250